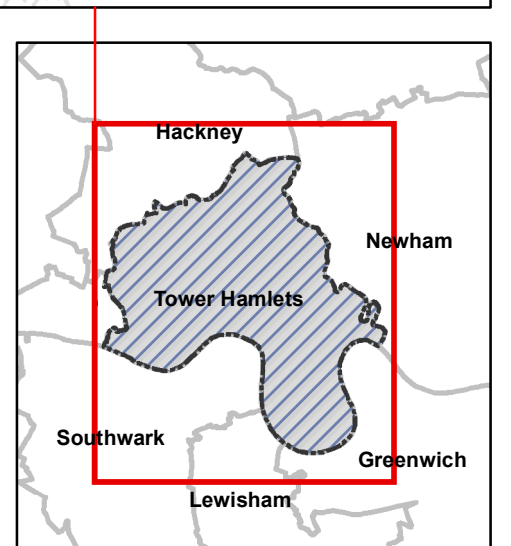
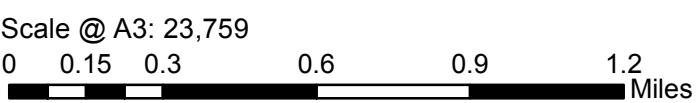
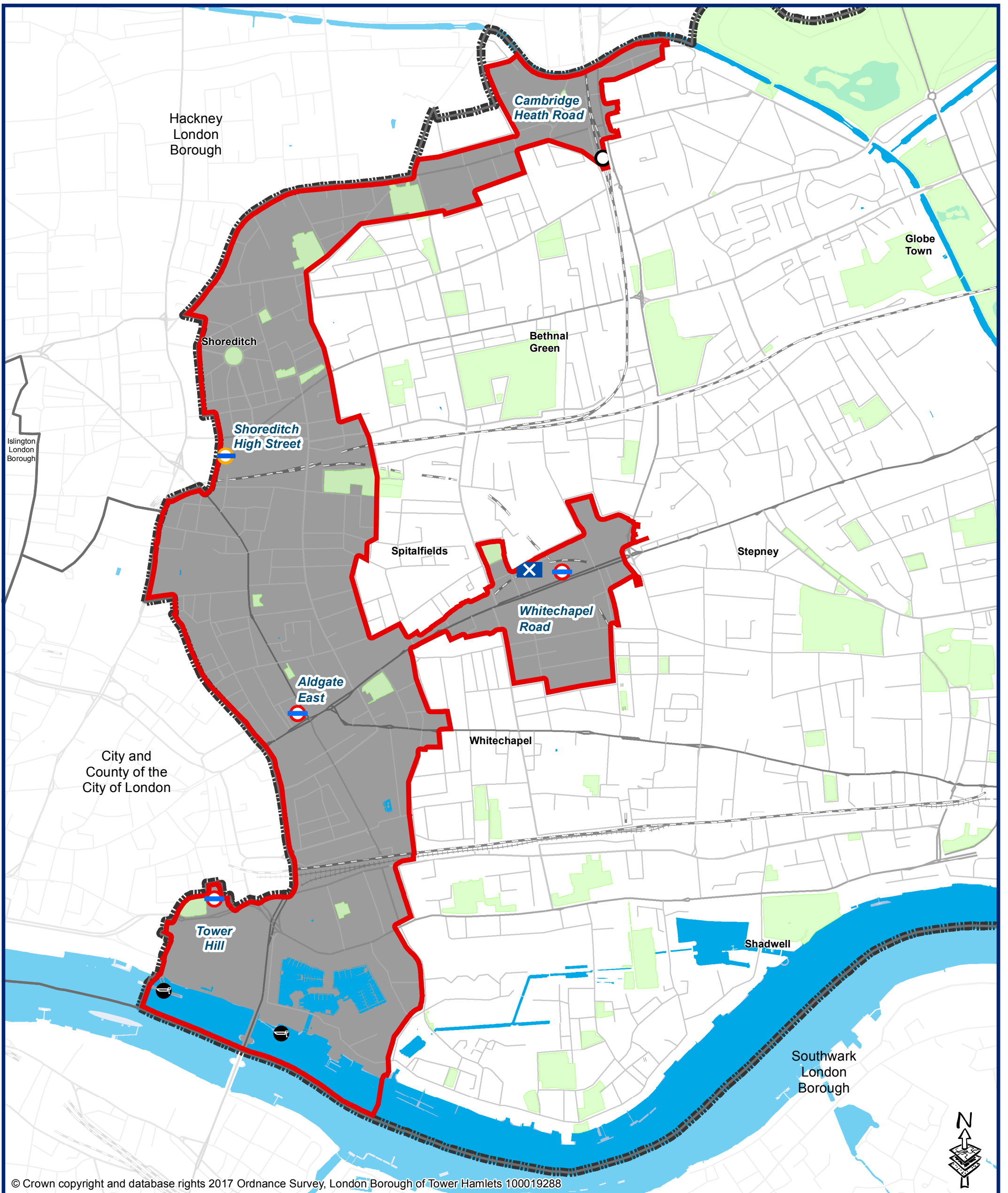


Article 4 Direction – B1(a) (Offices) to C3 (Residential)

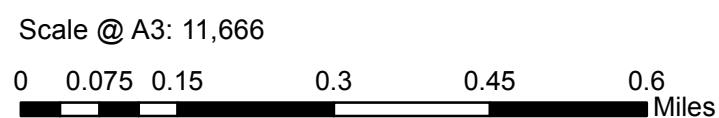
- Legend**
- Area to which Article 4 Direction applies
 - London Boroughs
 - Borough Boundary





Article 4 Direction – B1(a) (Offices) to C3 (Residential)

- Legend**
- Area to which Article 4 Direction applies
 - Borough Boundary

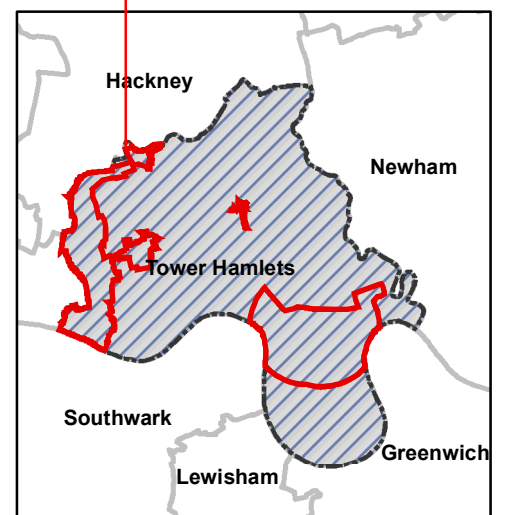


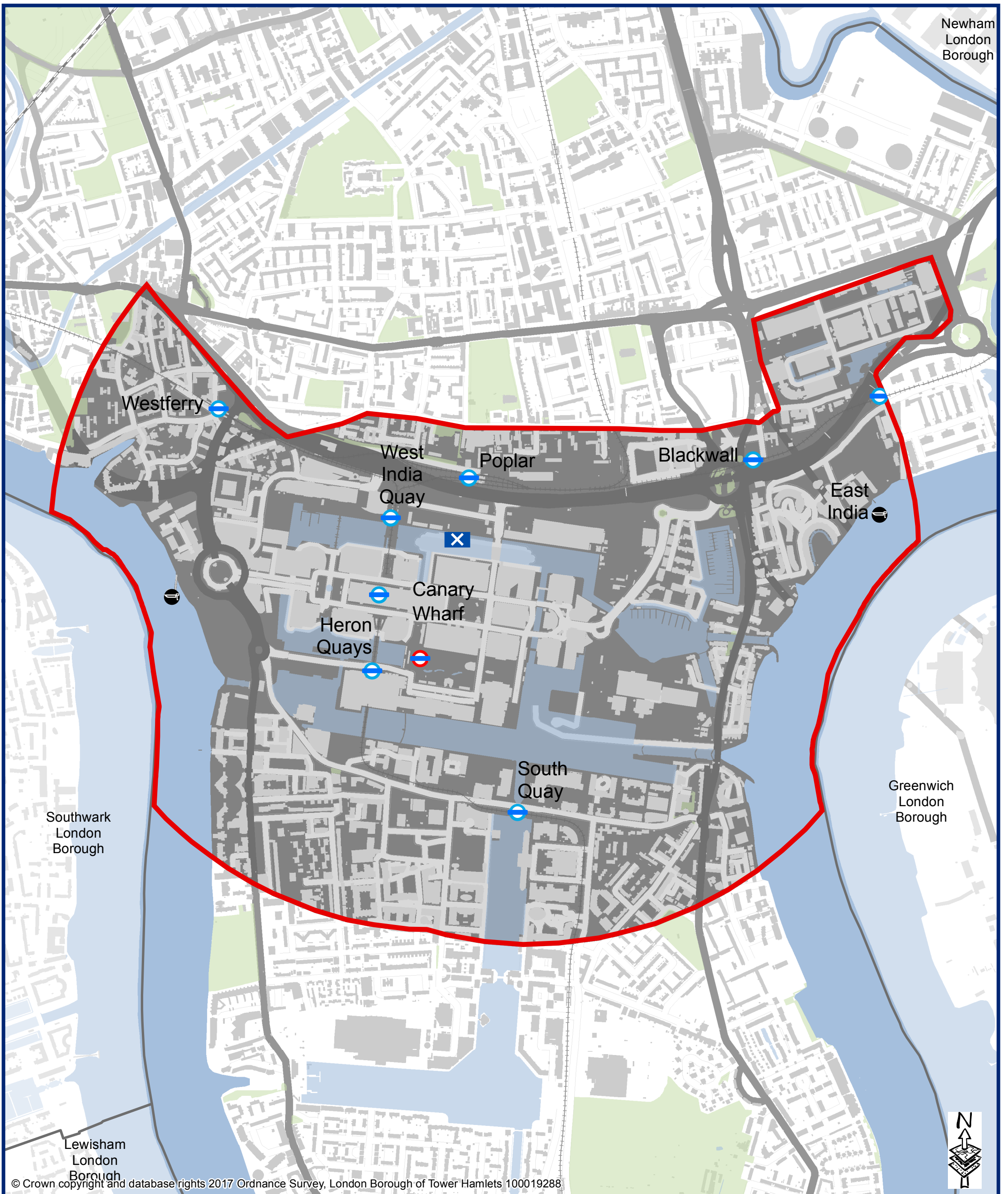
TOWER HAMLETS

GIS for Place Directorate

LONDON BOROUGH OF TOWER HAMLETS

Date: 18/08/2017





Article 4 Direction – B1(a) (Offices) to C3 (Residential)

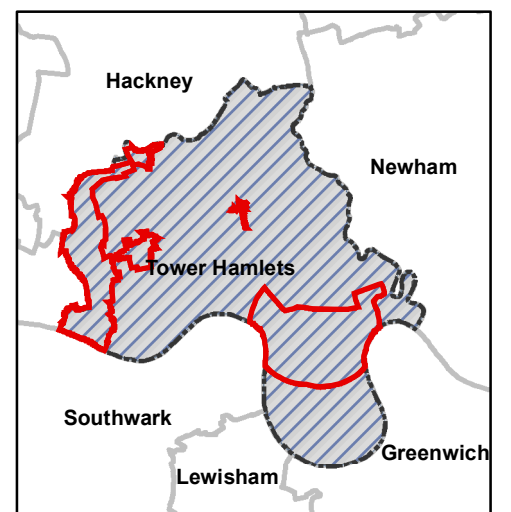
Legend
 Area to which Article 4 Direction applies

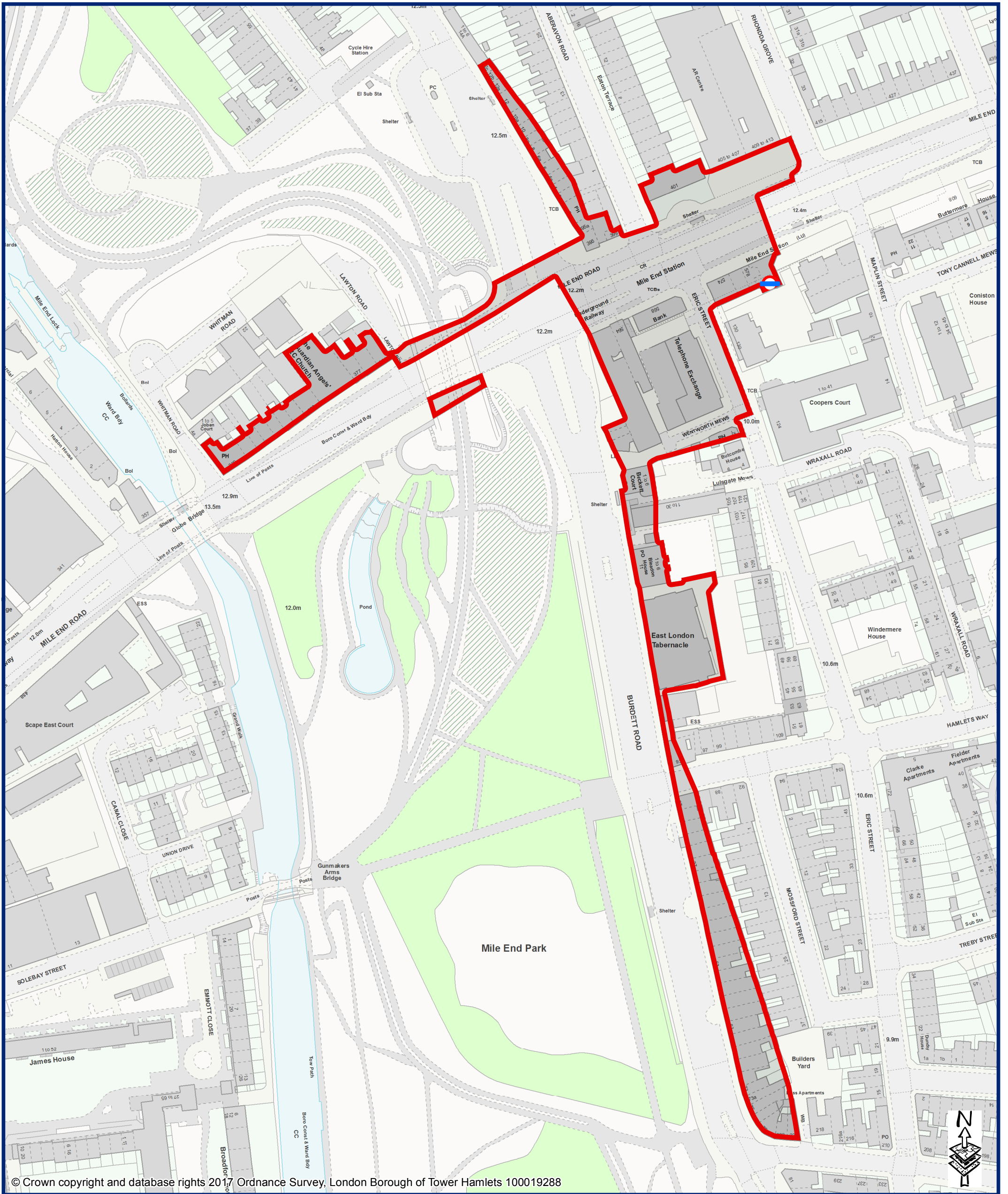
Scale @ A3: 9,081
 0 0.05 0.1 0.2 0.3 0.4
 Miles



LONDON BOROUGH OF TOWER HAMLETS
 Date: 18/08/2017

GIS for
 Place Directorate



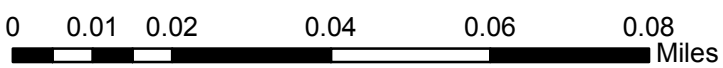


Article 4 Direction – B1(a) (Offices) to C3 (Residential)

Legend

 Area to which Article 4 Direction applies

Scale @ A3: 1,530



LONDON BOROUGH OF TOWER HAMLETS
Date: 18/08/2017

GIS for
Place Directorate

