

A step-free route from Mile End Underground station to the Art Pavilion.

1


Map number: **B1**




This map takes you from Mile End Underground station to the Art Pavilion. See back page for information about accessible facilities and bus routes.

The journey is around 210 metres long.
It should take around 5 minutes to finish.
If you have difficulty getting about, it could take 10 minutes.

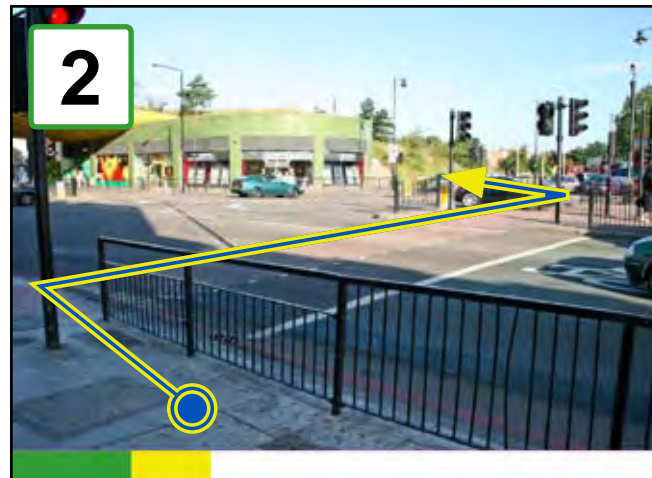
Under each picture is a time-bar to show how much of the journey there is to go.

 = the length of travel for each part of the journey

 = the length of travel already completed



1
Turn left outside Mile End Station, the Green Bridge is in front of you. Cross over Eric Street.



2
At the pedestrian crossing on the corner cross over Mile End Road to the 2nd island. Then turn right and cross Grove Road.



3
Turn right and go along Grove Road. Go past the bus stop and coin (20p) operated accessible toilet.

A step-free route from Mile End Underground station to the Art Pavilion.

2

Map number: **B1**



Keep going along Grove Road to the Texaco petrol station. Turn left at the corner and go along Ashcroft Road.



Further along Ashcroft Road is a footpath on the left. Follow the footpath to Clinton Road and cross over. The Arts Pavilion is in front of you.



The Art Pavilion has accessible facilities and step free access throughout.

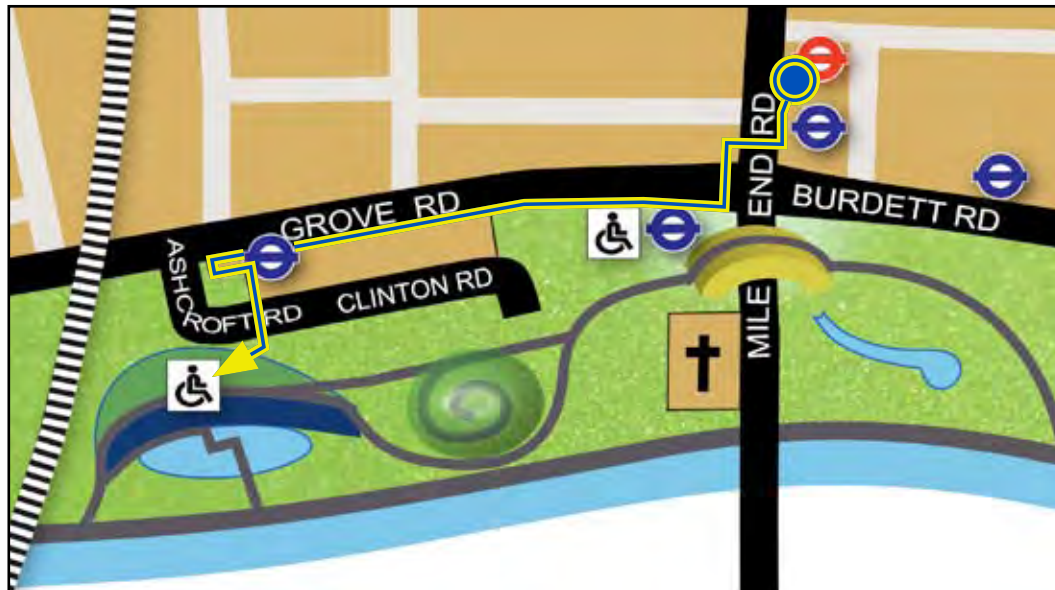
See back page for more maps...



A step-free route from Mile End Underground station to the Art Pavilion.

3

Map number: **B1**



The Art Pavilion

Off Grove Road, Tower Hamlets, London, E3 5BH
The Art Pavilion has good access & disabled facilities

Contact us

Park Rangers mobile: 0795132051
Office telephone: 0207 364 4147
Web: www.towerhamlets.gov.uk
Email:









Mile End Park Director: michael.rowan@towerhamlets.gov.uk

London travel information

Web: www.tfl.gov.uk/journeyplanner
Email: travinfo@tfl.gov.uk
Telephone: 0207 222 1234

Key to map

-  Way finding arrow
-  Underground
-  Bus stop
-  Green bridge
-  Art Pavilion
-  Map number
-  Mile End Park
-  Paths
-  Rail line
-  Buildings
-  Water
-  Facilities

